comune di

MALEO

VARIANTE GENERALE AL P.R.G.

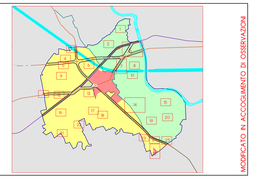

MODIFICATO IN ACCOGLIMENTO DI OSSERVAZIONI

N. TAVOLA	PROGETTO	DATA
10	AZZONAMENTO CASCINE E NUCLEI SPARSI	30 / 08 / 1998 mod. 03/ 1999
		SCALA 1 : 2000

progetto a cura di Dott.Arch. Pier Angelo Ezzelino Medici
Cavalcavia Via Matteotti 19/A tel-fax 0377/59085

in collaborazione con Dott.Arch. Franco Simonetti

adottata con deliberazione C.C. n. 55 del 15 ottobre 1998
modificata a seguito di accoglimento di osservazioni con deliberazione C.C. n. del

IL SINDACO	IL SEGRETARIO COMUNALE	IL RESP. UFFICIO TECNICO
Mario Grassi	Dr.ssa Laura Casa	Dott.Ing. Giovanni Rossi

GRADO DI PROTEZIONE DEGLI EDIFICI

0 | I | II | III | IV | V

Aree cortilizie e verdi - inedificabili

Aree di recupero paesistico/ambientale

AZZONAMENTO

ZONA E1 - Agricola di sviluppo

ZONA E2 - Agricola di tutela paesistica

ZONA E3 - Golenale agricolo forestale

Ambito di tutela dell'edificato agricolo di origine storica

Ambito di sviluppo degli insediamenti agricoli esistenti

Sub Zona di rispetto PAESISTICO MONUMENTALE

Sub Zona di rispetto PAESISTICO AMBIENTALE

Elementi costitutivi del paesaggio

ZONA di interesse Monumentale

MONUMENTO NATURALE (filare di Pioppi Italici)

Scarpata morfologica primaria

ZONA B1

ZONA B2 - Sub Zona B2/3 semiestensiva

ZONA B3 - Comparti di Ristrutturazione Urbanistica con destinazione terziaria/residenziale

ZONA E/B3 - Comparti di Ristrutturazione Urbanistica in Zona E2 - Agricola di tutela Paesistica

ZONA D1 - Edifici a destinazione produttiva

ZONA D3 - Comparti di Ristrutturazione Urbanistica con destinazione produttiva/terziaria

1 - Edifici e pertinenze a destinazione extra-agricola in zona agricola ricompresa nel territorio del Parco Adda Sud

Stazione Ferroviaria - CEI - Centrale Idro Elettrica

Verde di uso pubblico convenzionato

Parcheggio di uso pubblico convenzionato

Zona di rispetto al Canale Navigabile MI-CR-PO

Zona di rispetto per nuovo tracciato SS 234

Perimetro di pianificazione attuativa di P.U.A.

Perimetro del Parco Regionale Adda Sud

Territorio di Comuni limitrofi

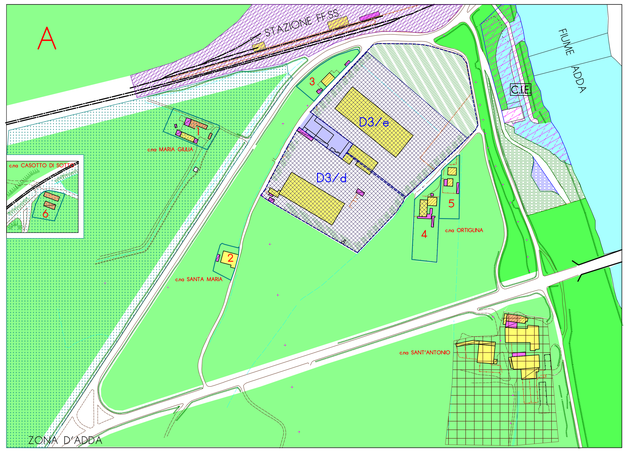

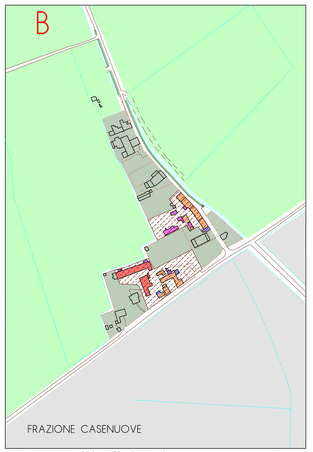
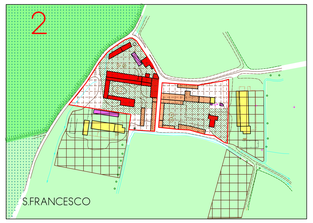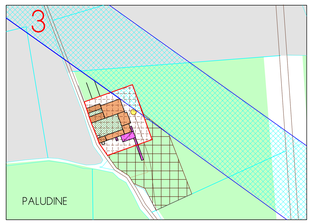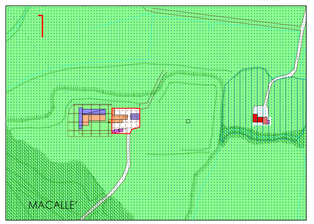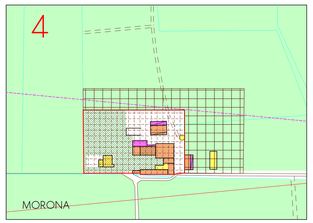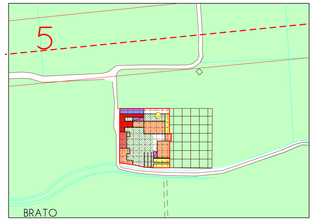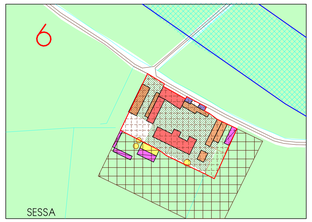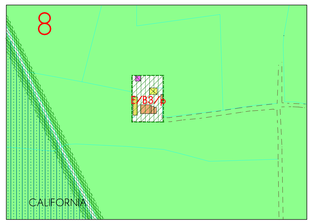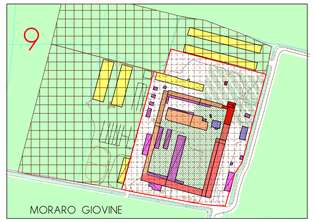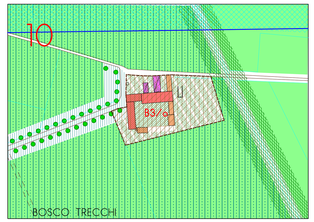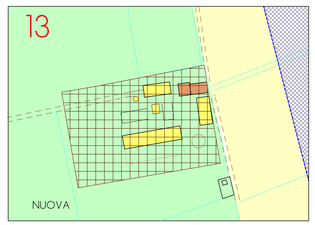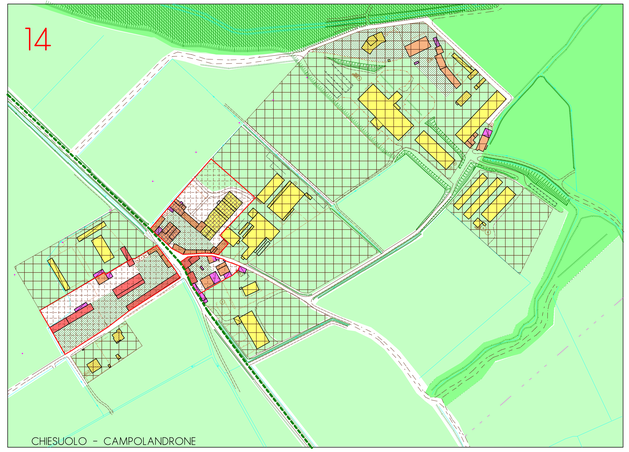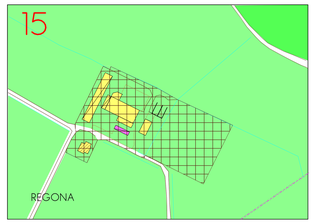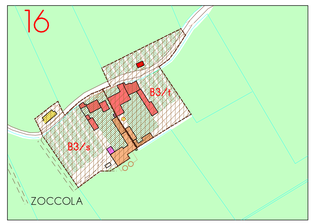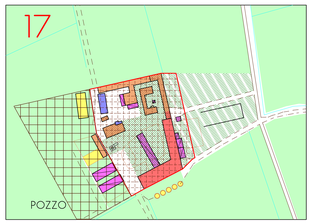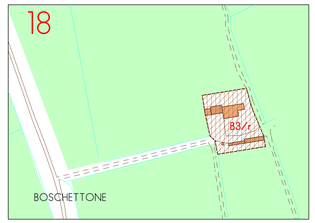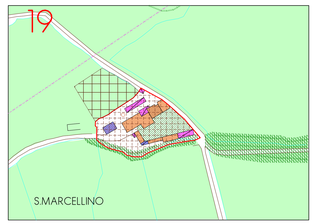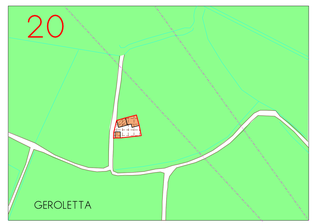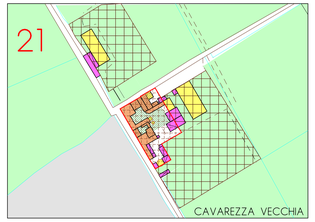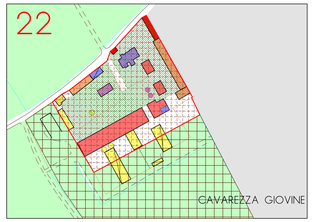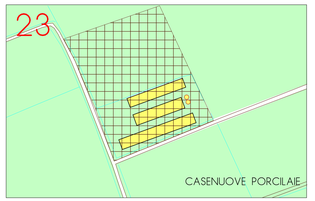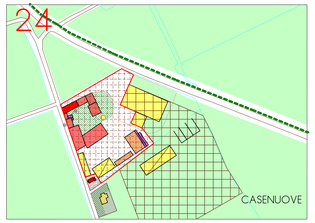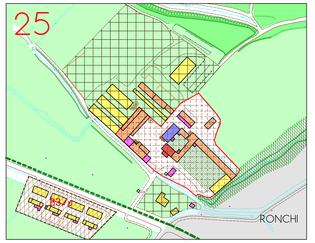
estratto da Azzonamento P.R.G. MALEO - Tavola n. 10 scala 1:2000